



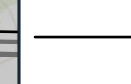













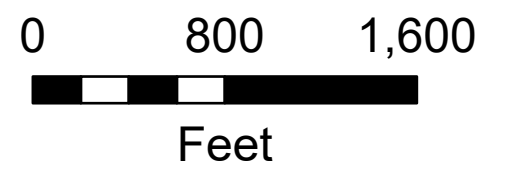


-  Township Boundary
-  Parcel Boundary
-  Project Area
-  Outside Project Area
-  Road
-  Interior Road
-  Perimeter Fencing
-  Overhead High Voltage 345 Transmission Line
-  Overhead High Voltage Transmission Line
-  Underground Medium Voltage Collection Line
-  Solar Panel
-  Utility-Owned Switchyard
-  Project Substation
-  Inverter Skid
-  Laydown Area
-  Stormwater Basin
-  Road ROW Screening (Tall Pollinator Seed Mix)
-  Residential Screening (Tree/Shrub Plantings)



Basemap: USGS National Map, Esri

Site Plan
Sylvan Solar Project
Newaygo County, Michigan



2024-04-16 09:23 File: \\projects\0262\077\Muskegon\GIS\MapDocs\Solar\SitePlan\SitePlan.aprx Layer: SPS D - Public Hearings - Site Plan without Excluded Parcels User: em3
 2024-04-16 09:23 File: \\projects\0262\077\Muskegon\GIS\MapDocs\Solar\SitePlan\SitePlan.aprx Layer: SPS D - Public Hearings - Site Plan without Excluded Parcels User: em3