

Legend

- Facility Site
- 5-mile Study Area

SSURGO Soils

Ad	CgB	GnA	Lg	OoB
Af	Ch	GnB	Lo	Osa
Am	CIA	Ha	Ma	OsB
AnA	CmA	HgA	Md	OvA
ApA	CmB	HgB	Me	OvB
ArB	CnA	HIA	Mf	PsA
ArC	CnB	HIB	Mn	Pt
AsA	CoB	HoA	Ms	RbA
AsB	Cs	HoB	NaA	RbB
BoA	DuB	HoC	NaB	St
BoB	DuC3	HsB	OdA	Su
Ca	DvD3	HtC3	OnB	Sw
CcA	EIA	HuF3	OnC	W
CcB	EIB	LaB	OnD3	Wa
CgA	Fr	Ld	OoA	

North Arrow
1:80,000
0 0.5 1 1.5 2 Miles

Figure 15-8

USDA Soil Mapping

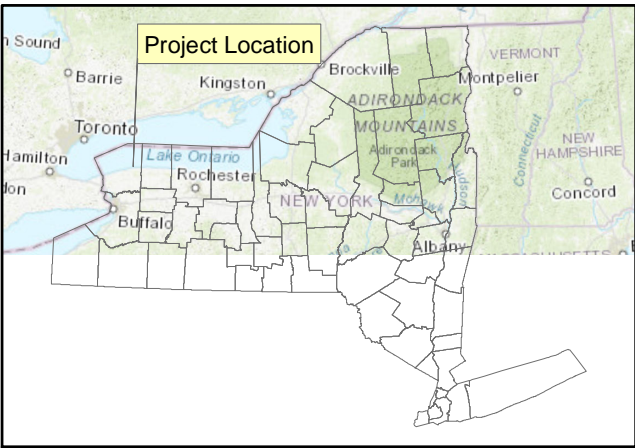
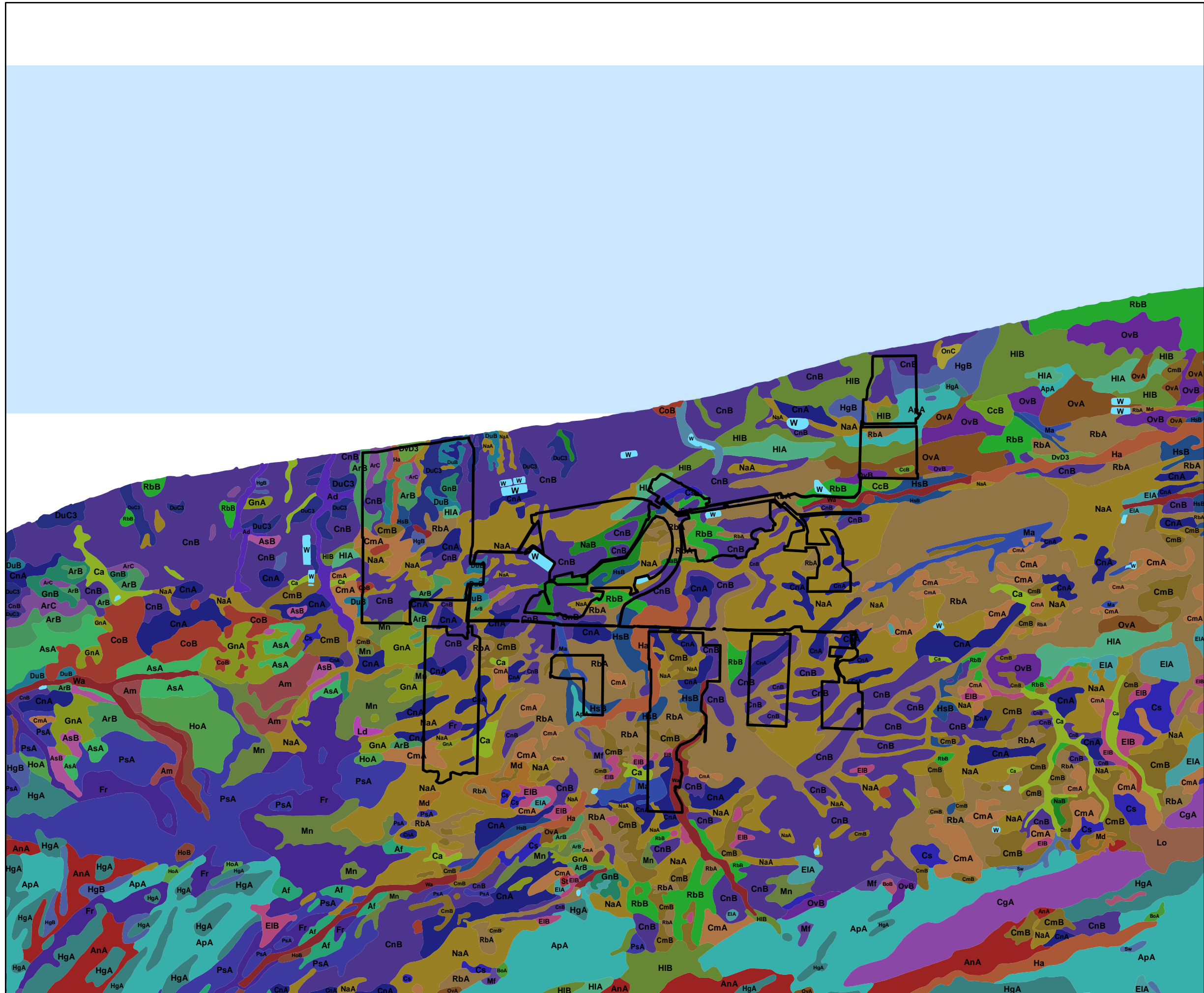
Somerset Solar
Niagara County, NY
March 2023



TETRA TECH



Source: USGS The National Map, 2023; USDA SSURGO Soils 2022



Legend
 Facility Site

SSURGO Soils mapped within the Facility Site

- | | | | | |
|-----|------|-----|-----|-----|
| ApA | CnA | EIB | HIB | OvB |
| ArB | CnB | Fr | HsB | RbA |
| ArC | CoB | GnA | Ma | RbB |
| Ca | Cs | GnB | Mn | W |
| CcB | DuB | Ha | NaA | Wa |
| CmA | DuC3 | HgB | NaB | |
| CmB | DvD3 | HIA | OvA | |



1:24,000

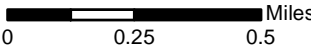


Figure 15-8

USDA Soil Mapping
 Map 1 of 1

Somerset Solar
 Niagara County, NY
 March 2023

Source: USGS The National Map, 2023; USDA SSURGO Soils 2022