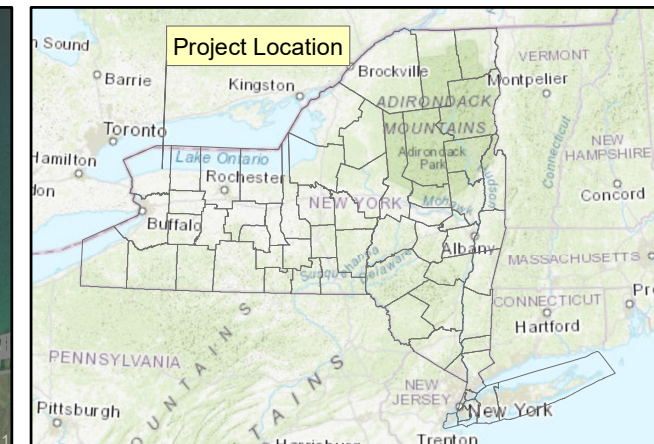



NOT FOR CONSTRUCTION




Legend

- Proposed Cell Tower Location (approximate)
- Verizon Easement
- Verizon Underground Telecommunication Line
- Verizon Underground Telecommunications Line to be relocated
- New Verizon Underground Telecommunications Line Location
- Landowner Imposed Restriction Area
- Lake Mariner Data Center
- Facility Site
- Project Parcel
- Parcel Boundary



1:24,000





0 0.25 0.5 Miles

Figure 15-6

Landowner Imposed Restrictions

Somerset Solar
Niagara County, NY
March 2023

Source: Aerial Imagery - ESRI, 2018; Niagara County Real Property Tax Services, 2022