

Attachment 3: Site Photographs

KOP 1: BABCOCK HOUSE MUSEUM

Viewpoint:	01	Date/Time:	04/29/2022 12:10 pm
Photo Location:	Babcock House grounds, off NY-18	Viewing Direction:	Multi
Latitude:	43°20'58.93"N	Resource Type:	Historic (state listed eligible), public museum
Longitude:	78°36'54.24"W		



Looking north from site grounds. Babcock House is visible at left. Lake Ontario is just visible at the horizon.



Looking northwest from front of Babcock House site, standing just north of NY-18.

KOP 2A: NY-18/Lake Road Location A

Viewpoint: 02
Photo Location: NY-18/Lake Road
Latitude: 43°20'56.40"N
Longitude: 78°36'48.21"W

Date/Time: 04/29/2022 | 1:05 pm
Viewing Direction: West, East
Resource Type: National Scenic Byway



Looking northwest along NY-18. The Babcock House Museum site and grounds, including two red barns are seen across the highway.



Looking east along NY-18. The rail overpass to Somerset Power plant can be seen in the middleground.

KOP 2B: NY-18/Lake Road Location B

Viewpoint: 02B
Photo Location: NY-18/Lake Road
Latitude: 43°20'54.95"N
Longitude: 78°35'15.23"W

Date/Time: 04/29/2022 | 2:15 pm
Viewing Direction: West, East
Resource Type: National Scenic Byway



Looking west along NY-18.
The field to the left would
become part of the Facility.



Looking east along NY-18

KOP 3: HARTLAND ROAD

Viewpoint: 03
Photo Location: Hartland Rd., south of Lower Lake Rd.
Latitude: 43°21'34.32"N
Longitude: 78°34'31.35"W

Date/Time: 04/29/2022 | 2:30 pm
Viewing Direction: North, South
Resource Type: Public Road



Looking southwest along
Hartland Road




Looking northwest along
Hartland Road

KOP 4: WEST SOMERSET CEMETERY

Viewpoint:	04	Date/Time:	04/29/2022 1:45 pm
Photo Location:	Hosmer Road, north of West Somerset	Viewing Direction:	North
Latitude:	43°20'0.33"N	Resource Type:	Local site
Longitude:	78°36'18.13"W		



Looking north from West Somerset Cemetery, located along Hosmer Road. Note Somerset Power plant exhaust tower in the background.



Looking west-northwest from the access road surrounding the cemetery.

KOP 5: HAIGHT RD RESIDENTIAL

Viewpoint: 05
Photo Location: Haight Road, east of Hosmer Road
Latitude: 43°20'16.96"N
Longitude: 78°35'41.87"W

Date/Time: 04/29/2022 | 3:20 pm
Viewing Direction: North
Resource Type: Rural Residential Area



Looking west along
Haight Road.



Looking north from Haight
Road, near residences.

KOP 6: THIRTY-MILE POINT LIGHTHOUSE and KOP 7: GOLDEN HILL STATE PARK

Viewpoint:	06 and 07	Date/Time:	06/22/2022 1:05 pm
Photo Location:	Golden Hill State Park	Viewing Direction:	West
Latitude:	43°22'29.81"N	Resource Type:	Historic (NRHP), Public Recreation
Longitude:	78°29'10.16"W		



Looking west from the lens deck of Thirty-Mile Point Lighthouse.




Looking west from Golden Hill State Park. Lake Ontario is seen to the right, and public camping to the left.


KOP 8: SOMERSET CEMETERY

Viewpoint: 08
Photo Location: Somerset Cemetery
Latitude: 43°20'49.34"N
Longitude: 78°32'50.49"W

Date/Time: 04/29/2022 | 4:30 pm
Viewing Direction: East
Resource Type: Local site



Looking west from within Somerset Cemetery. Views are screened by dense vegetation.



Looking northwest from within Somerset Cemetery. NY-18/ Lake Road passes across the middleground of the scene.

KOP 9: SOMERSET TOWN PARK

Viewpoint: 09
Photo Location: Somerset Town Park
Latitude: 43°20'12.08"N
Longitude: 78°33'5.09"W

Date/Time: 04/29/2022 | 4:05 pm
Viewing Direction: Northwest, West
Resource Type: Municipal Park



Looking northwest from Somerset Town Park.



Looking west from Somerset Town Park. The transportation maintenance yard is seen in the middleground.

KOP 10: WEST SOMERSET BAPTIST CHURCH

Viewpoint: 10
Photo Location: West Somerset Baptist Church
Latitude: 43°19'35.95"N
Longitude: 78°36'19.06"W

Date/Time: 04/29/2022 | 2:00 pm
Viewing Direction: Northeast
Resource Type: Place of Worship



Looking north along Hosmer Road. The church is located to the left in the frame.



Another north view from near West Somerset Baptist Church.

KOP 11: SAWYER CEMETERY

Viewpoint: 11
Photo Location: Sawyer Cemetery
Latitude: 43°20'52.18"N
Longitude: 78°37'46.32"W

Date/Time: 04/29/2022 | 12:25 pm
Viewing Direction: East-northeast
Resource Type: Local site



Looking northwest from Sawyer Cemetery.



Looking north from Sawyer Cemetery. Lake Ontario can be seen along the horizon, beyond the roadway of NY-18.

KOP 12: KRULL COUNTY PARK

Viewpoint:	12	Date/Time:	04/29/2022 3:45 pm
Photo Location:	Niagara County Krull Park	Viewing Direction:	East-northeast
Latitude:	43°20'12.90"N	Resource Type:	Recreation
Longitude:	78°42'20.09"W		



Looking northeast from the soccer fields area within Krull County Park.



Looking east from the soccer fields area within Krull County Park.

KOP 13: LAKE ROAD: SMITH RESIDENCE

Viewpoint:	13	Date/Time:	N/A
Photo Location:	Not photographed during fieldwork	Viewing Direction:	East
Latitude:	43°20'57.85"N	Resource Type:	Historic, Private
Longitude:	78°37'22.69"W		(NY State listed eligible)



Looking east along NY-18 near Smith Residence, which is seen to the left.

KOP 14: BARKER BI-CENTENNIAL PARK

Viewpoint: 14
Photo Location: Barker Bi-Centennial Park
Latitude: 43°22'4.69"N
Longitude: 78°33'19.90"W

Date/Time: 06/22/2022 | 1:00 pm
Viewing Direction: South-Southeast
Resource Type: Recreation



Looking west-southwest
from Bi-Centennial Park



Looking southwest along the
shoreline of Lake Ontario from
a public dock at Bi-Centennial
Park.

KOP 15: BLUEBERRY FARM

Viewpoint: 15
Photo Location: Russels U-Pick Blueberries
Latitude: 43°20'57.89"N
Longitude: 78°37'13.21"W

Date/Time: 04/29/222 | 12:50 pm
Viewing Direction: Northwest
Resource Type: Private Business, Local Site



Looking north from U-Pick Blueberry site.



Looking east from U-Pick Blueberry site.

UNNAMED KOP: NY-18/Lake Road (Residence west of Hosmer)

Viewpoint: Unnamed

Date/Time: Leaf-Off 04/29/2022 | 1:15 pm

Photo Location: Lake Road near Substation

Leaf-On 06/22/2022 | 11:21 am

Latitude: 43°20'56.12"N

Viewing Direction: Northwest, East

Longitude: 78°36'37.64"W

Resource Type: Residence



Key Map



Looking northwest on Lake Road toward entry drive to existing power plant. Leaf off season viewing condition.



Looking east on Lake Road from near the existing Substation. Leaf on season viewing condition.

UNNAMED KOP: NY-18/Lake Road (Residence east of Hosmer)

Viewpoint:	Unnamed	Date/Time:	Leaf-Off 04/29/2022 2:05 pm
Photo Location:	Lake Road, Residence area		Leaf-On 06/22/2022 11:30 am
Latitude:	43°20'55.76"N	Viewing Direction:	East
Longitude:	78°36'1.76"W	Resource Type:	Residence



Key Map



Looking east along Lake Rd. Leaf off season viewing condition.



Looking east along Lake Rd., from approximately the same location as image above. Leaf on season viewing condition.