












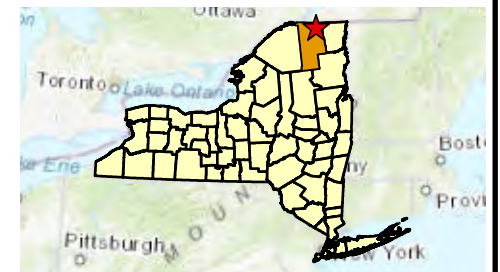
LEGEND

-  EXISTING 115 KV TRANSMISSION LINE
-  FACILITY SITE
-  LANDOWNER-IMPOSED DEVELOPMENT RESTRICTION AREA
-  VILLAGE BOUNDARY
-  TOWN BOUNDARY
- DEPTH TO HIGH GROUNDWATER**
-  0 CM
-  1 - 15 CM
-  16 - 38 CM
-  39 - 52 CM
-  53 - 61 CM
-  GREATER THEN 62 CM

NOTES:

1. THIS FIGURE IS DESIGNED TO BE VIEWED OR PRINTED IN COLOR AT 11X17.
2. BEDROCK EXCEEDS 18" DEPTH IN FACILITY SITE.

BASE MAP: ESRI "WORLD STREET MAP" 2021 ONLINE SERVICE LAYER.
 DATA SOURCES: AES, TRC, USGS NRCS SSURGO DATASET PROVIDED BY ESRI.



1:13,200
 1" = 1,100'



PROJECT: BROOKSIDE SOLAR LLC TOWNS OF BURKE & CHATEAUGAY FRANKLIN COUNTY, NY	
TITLE: DEPTH TO BEDROCK & HIGH GROUNDWATER	
DRAWN BY: P. JACQUES	PROJ. NO.: 373210
CHECKED BY: J. FREDENBURG	FIGURE 13-4
APPROVED BY: H. EFFLER	
DATE: JANUARY 2022	




215 GREENFIELD PKWY, STE 102
LIVERPOOL, NY 13088