





Client: 

**FIGURE 10-3  
BEDROCK GEOLOGY MAP**

**AES  
BROOKSIDE SOLAR PROJECT  
CHATEAUGAY, NEW YORK**

**Legend**

-  Site Boundary
- Bedrock Geology**
-  Cp - Potsdam Sandstone
-  OCth - Theresa Formation (Dolostone and Sandstone)



**Reference Scale: 1:24,000  
Absolute Scale: 1 inch = 2000 feet  
Scale at 11" x 17" AS SHOWN**

Prepared by: Kyle Hansen  
Date: March 25, 2021  
Drawing Number: BGM-1 Rev.0