

Appendix 16-7

Construction Access Routes

Brookside Site – Construction Access Routes

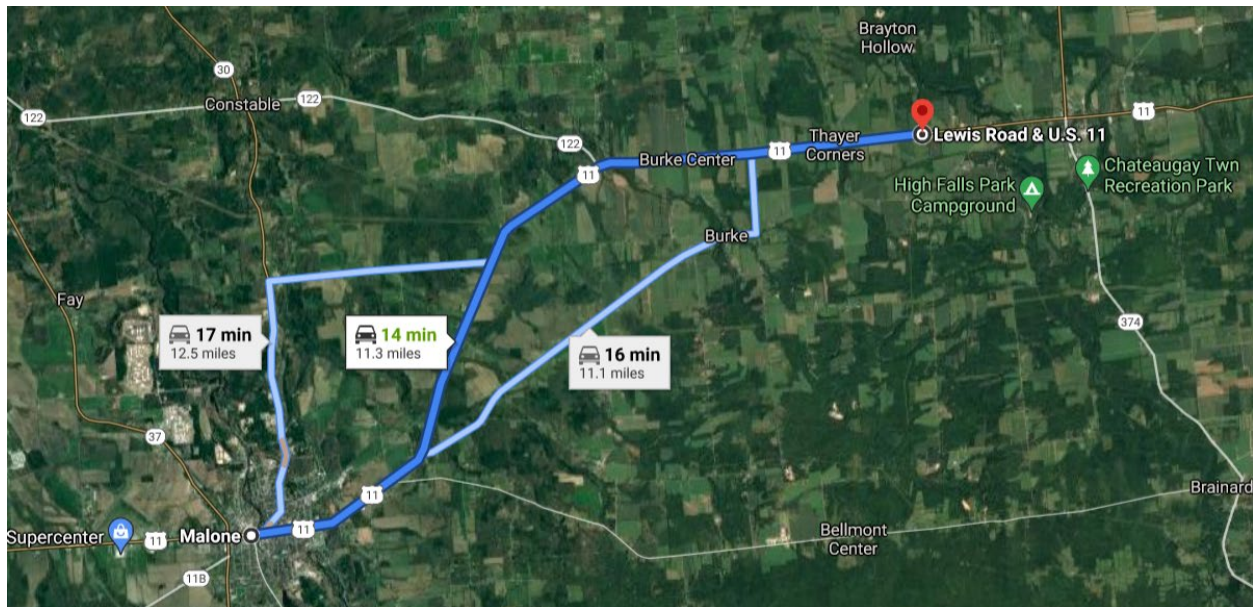
Route 1:

From southwest: Malone, NY

To: Brookside Site (Lewis Rd & US 11, Chateaugay NY)

Distance: 11.3 miles

Time: 14 minutes



Directions:

1. Head east on US-11 N/W Main St toward Amsden St
2. Arrive at intersection of Lewis Rd & US 11

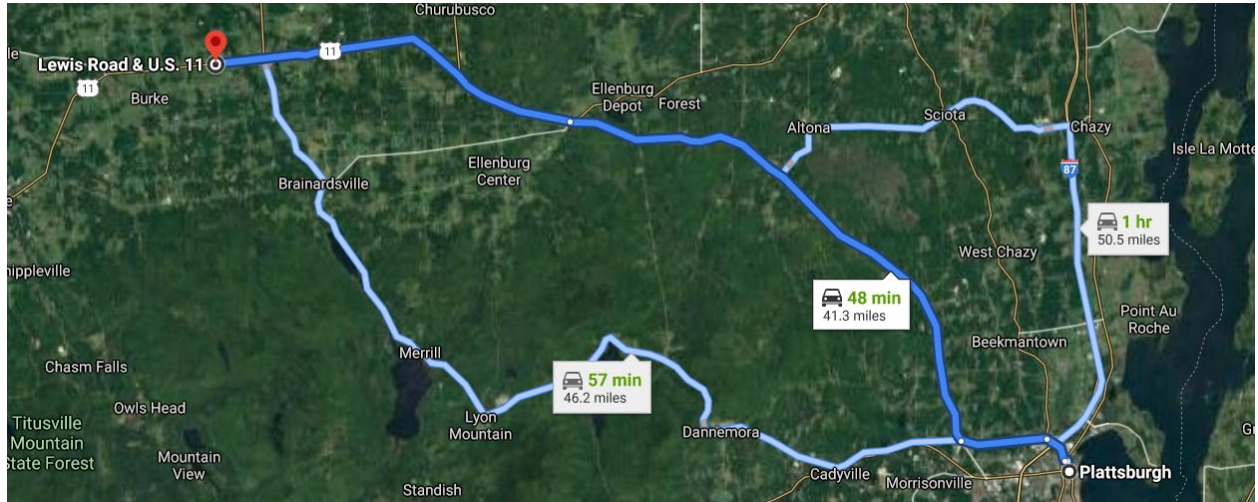
Route 2:

From southeast: Plattsburgh, NY

To: Brookside Site (Lewis Rd & US 11, Chateaugay NY)

Distance: 41.3 miles

Time: 48 minutes



Directions:

1. Head west on Cornelia St toward Margaret St
2. Turn right onto Margaret St
3. Turn left onto Robinson Terrace
4. Turn right onto NY-22 N/Oak St
5. Continue straight onto NY-374 W
6. Turn right onto NY-190 W
7. Continue straight onto Military Turnpike
8. Turn left onto US-11 S
9. Arrive at intersection of Lewis Rd & US 11

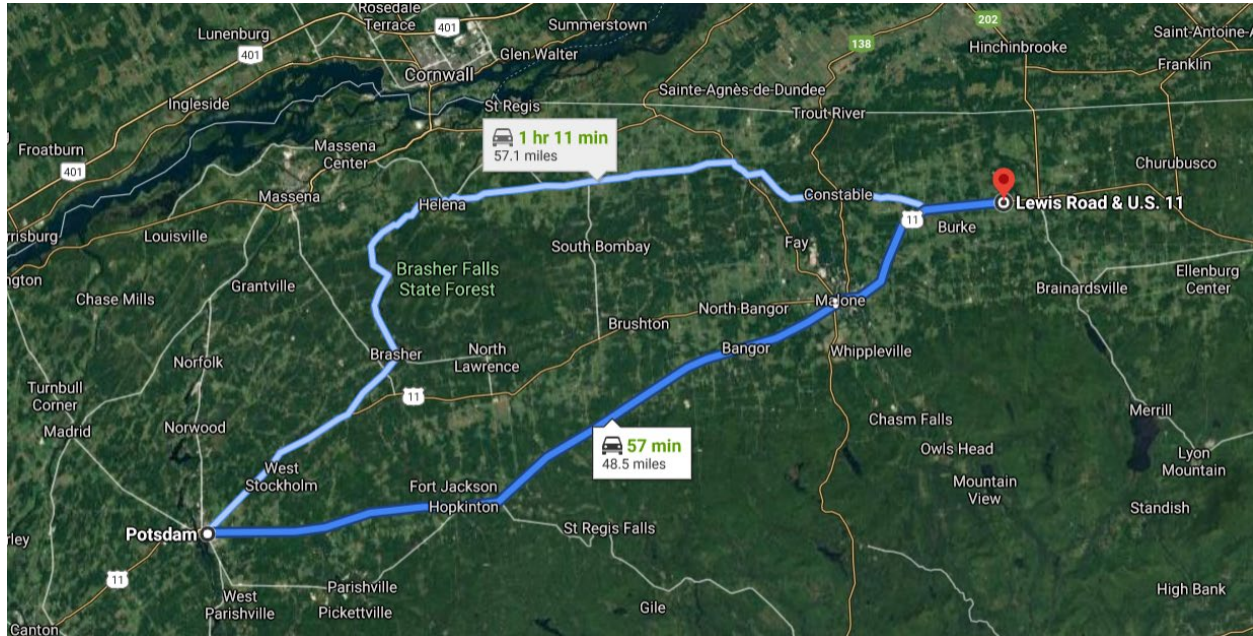
Route 3:

From southwest: Potsdam, NY

To: Brookside Site (Lewis Rd & US 11, Chateaugay NY)

Distance: 48.5 miles

Time: 57 minutes



Directions:

1. Head east on NY-11B N/Elm St toward Cedar St
2. Turn left onto Finney Blvd
3. Use the right 2 lanes to turn right at the 1st cross street onto US-11 N/W Main St
4. Arrive at intersection of Lewis Rd & US 11

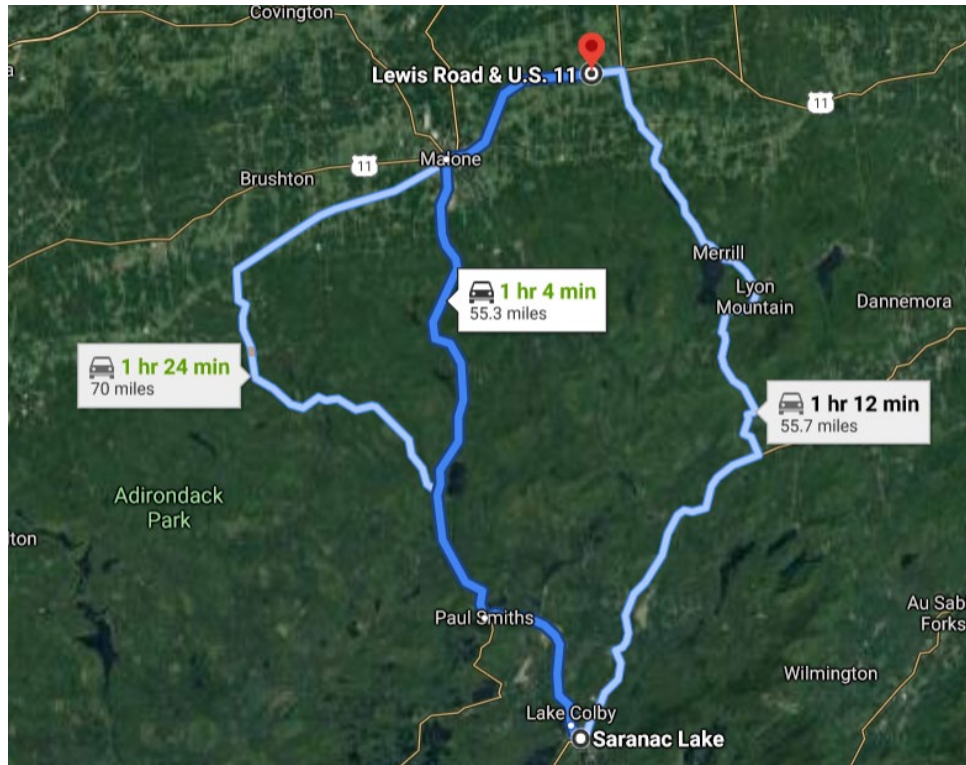
Route 4:

From south: Saranac Lake, NY

To: Brookside Site (Lewis Rd & US 11, Chateaugay NY)

Distance: 55.3 miles

Time: 64 minutes



Directions:

1. Head northwest on Church St toward Bloomingdale Ave
2. Turn left onto Bloomingdale Ave
3. Bloomingdale Ave turns right and becomes Broadway
4. Continue onto NY-86 W/Lake Colby Dr
5. Turn right onto NY-30 N
6. Use the right 2 lanes to turn right onto US-11 N/W Main St
7. Arrive at intersection of Lewis Rd & US 11

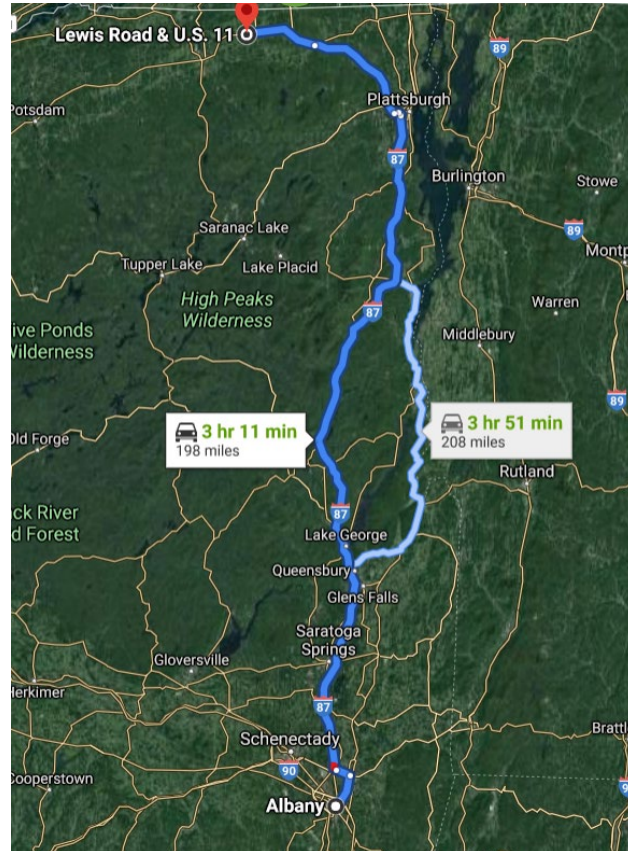
Route 5:

From south: Albany, NY

To: Brookside Site (Lewis Rd & US 11, Chateaugay NY)

Distance: 198 miles

Time: 191 minutes



Directions:

1. Head southeast on Washington Ave toward Eagle St
2. Turn left onto Eagle St
3. Turn right onto Pine St
4. Turn left onto N Pearl St
5. Turn right to merge onto I-787 N
6. Merge onto I-787 N
7. Keep left to stay on I-787 N
8. Use the 2nd from the left lane to stay on I-787 N
9. Take exit 9W to merge onto NY-7 W toward I-87/Schenectady/Saratoga Springs
10. Take the exit onto I-87 N toward Saratoga Springs/Glens Falls

- 11.** Take exit 37 toward NY-3 W
- 12.** Use the left lane to keep left at the fork and follow signs for Dannemora/Saranac Lake
- 13.** Turn left onto NY-3 W
- 14.** Turn right onto NY-190 W
- 15.** Continue straight onto Military Turnpike
- 16.** Turn left onto US-11 S
- 17.** Arrive at intersection of Lewis Rd & US 11

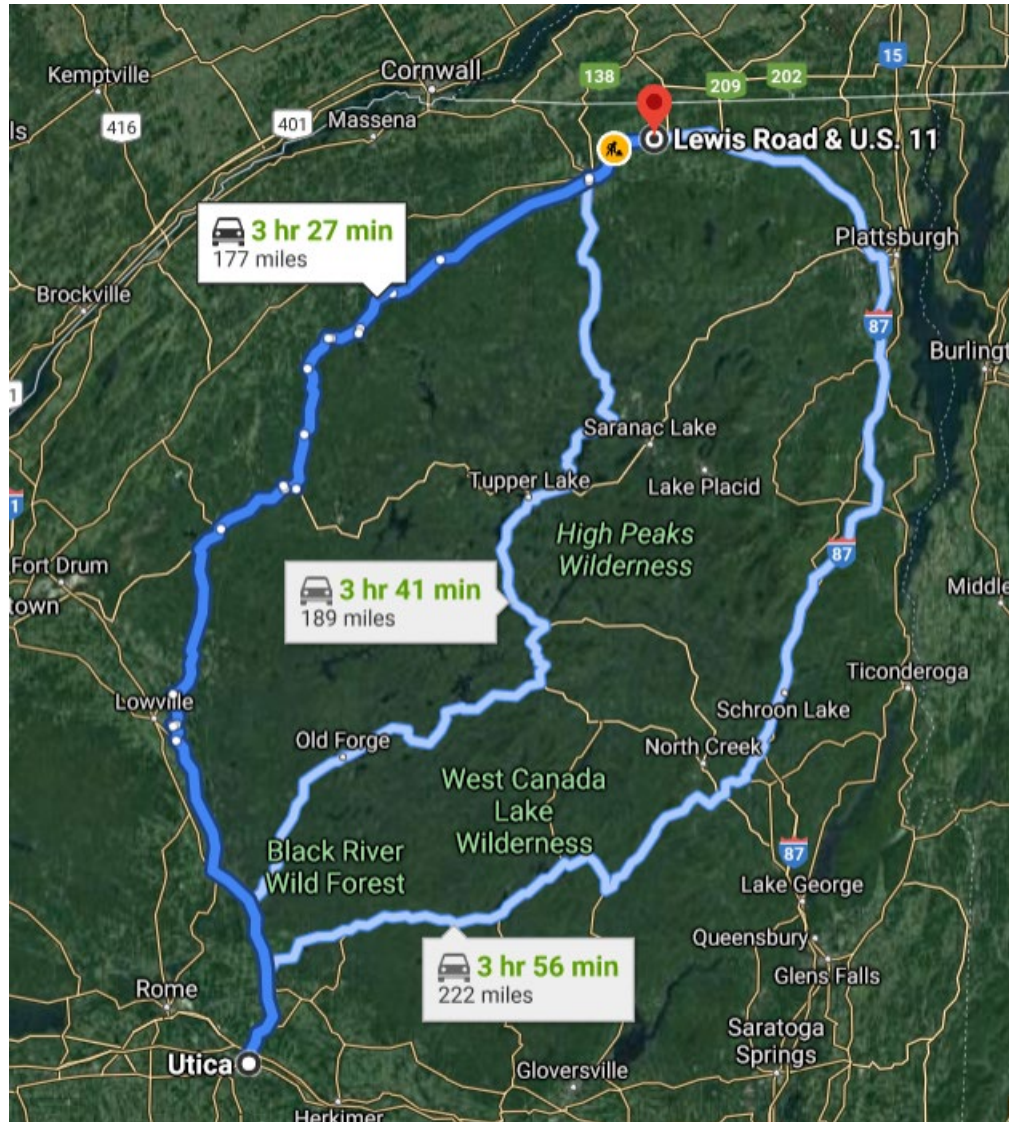
Route 6:

From southwest: Utica, NY

To: Brookside Site (Lewis Rd & US 11, Chateaugay NY)

Distance: 177 miles

Time: 207 minutes



Directions:

1. Head southeast on Washington Ln toward Genesee St
2. Turn right at the 1st cross street onto Genesee St
3. Turn right onto Court St

4. Turn right onto State St
5. Use the left lane to take the I-790 E/NY-5 E/NY-8 N/NY-12 N ramp to I-90/New York Thruway
6. Continue onto I-790 E/NY-12 N/NY-5 E/NY-8 N
7. Continue straight onto NY-12 N
8. Turn right onto E Martinsburg Rd
9. Turn right onto Number 4 Rd
10. Turn left onto Snell Rd
11. Turn right onto NY-812 N
12. Continue onto NY-3 E
13. Turn left onto NY-58 N
14. Sharp right onto Co Rd 27A
15. Turn left onto Degrasse-Fine Rd/Fine-Canton-Lisbon Rd
16. Turn right onto Co Rd 27/Clare Rd/Fine-Canton-Lisbon Rd
17. Turn right onto Clare Town Line-Pierrepoint Center Rd
18. Turn right onto Old County Rd
19. Continue onto NY-68 E
20. Turn right onto NY-56 S
21. Turn left onto Cottonparishville Rd/Pleasant St
22. Slight right onto Colton-Parishville Rd
23. Continue onto County Rte 58/Cotton Parishville Rd
24. Turn right onto NY-72 E
25. Turn right onto NY-11B N
26. Turn left onto Finney Blvd
27. Use the right 2 lanes to turn right at the 1st cross street onto US-11 N/W Main St
28. Arrive at intersection of Lewis Rd & US 11

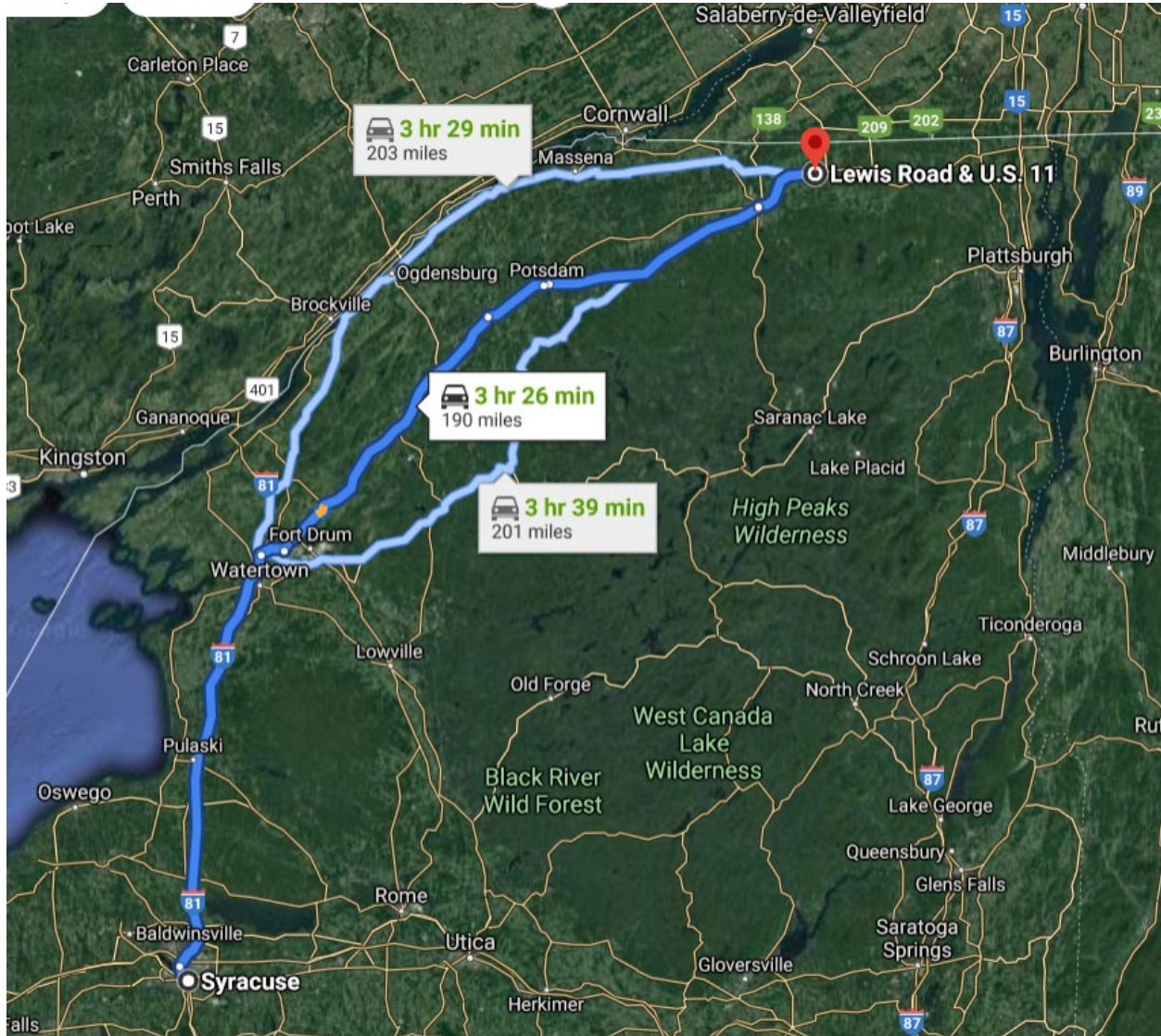
Route 7:

From southwest: Syracuse, NY

To: Brookside Site (Lewis Rd & US 11, Chateaugay NY)

Distance: 190 miles

Time: 206 minutes



Directions:

1. Head north on S State St toward E Fayette St
2. Continue straight onto N State St
3. Turn left onto Hickory St

4. Take the ramp onto I-81 N
5. Keep left to stay on I-81 N
6. Take exit 48A toward I-781
7. Continue onto I-781
8. Take exit 4 for U.S. 11 S
9. Keep left at the fork, follow signs for Gouverneur/Canton and merge onto US-11 N
10. Turn right onto US-11 N/Main St
11. Keep right to continue on Maple St
12. Slight right onto Main St
13. Continue straight to stay on Main St
14. Turn left onto Cedar St
15. Turn right onto NY-11B N/Elm St
16. Turn left onto Finney Blvd
17. Use the right 2 lanes to turn right at the 1st cross street onto US-11 N/W Main St
18. Arrive at intersection of Lewis Rd & US 11