










Client:



**FIGURE 10-4
SEISMIC HAZARD MAP**

**AES
RIVERSIDE SOLAR PROJECT
CHAUMONT, NEW YORK**

Legend

-  Site Boundary
-  Historical Earthquake
(Labeled as year of event)
- Seismic Hazard
(from 2018 USGS Long-term National
Seismic Hazard Map)**
-  Lowest Risk
- 
- 
- 
- 
- 
-  Highest Risk

0 25 50 75 100 mi



**Reference Scale: 1:3,168,000
Absolute Scale: 1 inch = 50 miles
Scale at 11" x 17" AS SHOWN**

Prepared by: Kyle Hansen
Date: February 9, 2021
Drawing Number: SHM-1 Rev.0

