

Appendix 16-5

## **Emergency Access Routes**

## Riverside Site – Emergency Access Routes

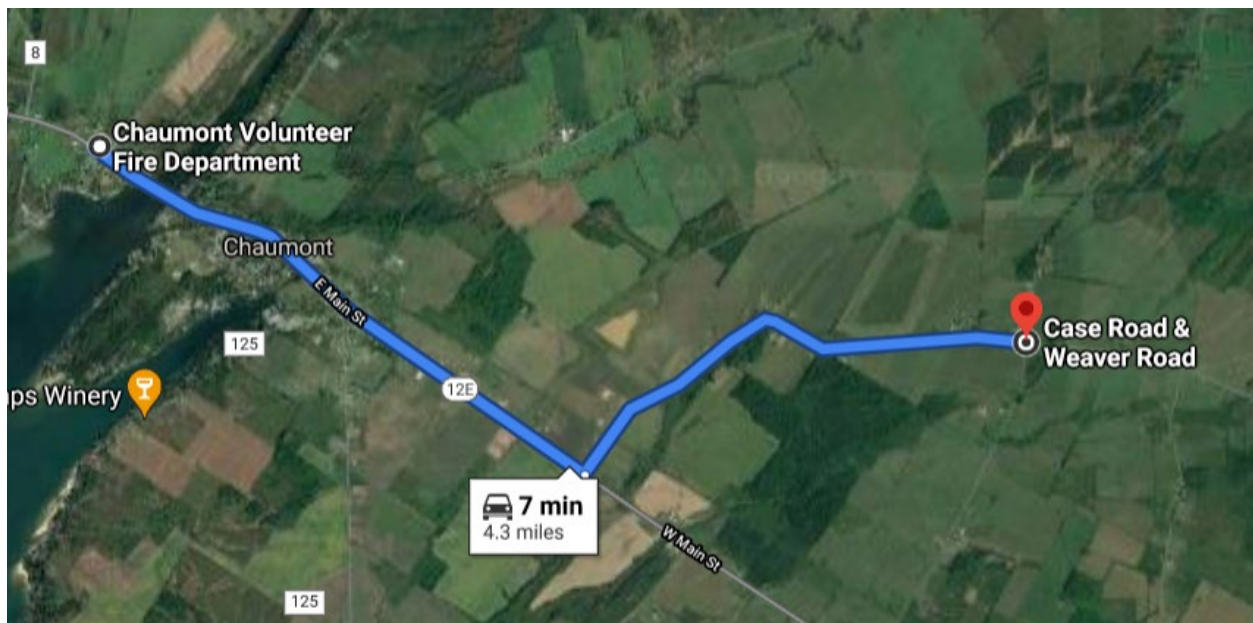
### Route 1:

From west: Chaumont Volunteer Fire Department  
11385 NY-12E, Chaumont, NY 13622

To: Riverside Site (Case Rd & Weaver Rd, Brownville NY)

Distance: 4.3 miles

Time: 7 minutes



### Directions:

1. Head southeast on NY-12E S/W Main St toward Old Town Springs Rd
2. Turn left onto Case Rd
3. Arrive at intersection of Case Rd & Weaver Rd

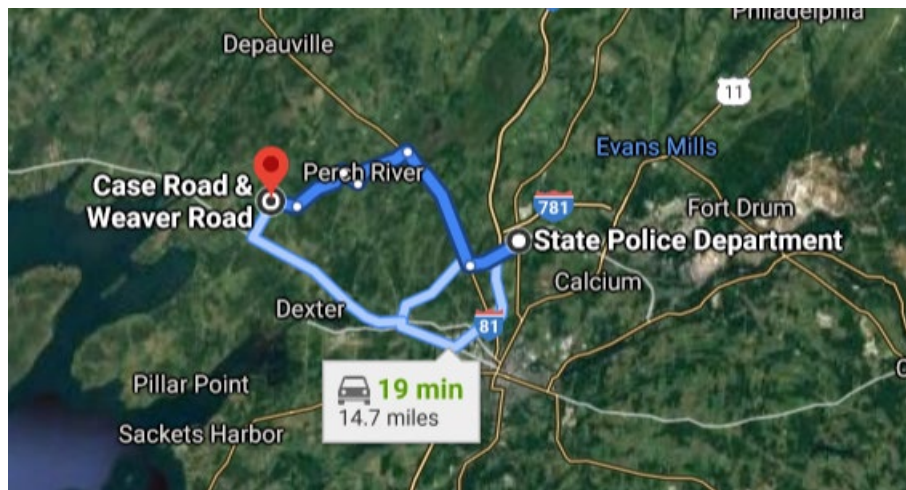
## Route 2:

From southeast: State Police Department  
25873 NY-37, Watertown, NY 13601

To: Riverside Site (Case Rd & Weaver Rd, Brownville NY)

Distance: 12.2 miles

Time: 18 minutes



## Directions:

1. Head east
2. Turn left toward NY-37 W
3. Turn right at the 1st cross street onto NY-37 W
4. Turn right onto NY-342 W
5. Turn right onto NY-12 N
6. Turn left onto Allen Rd
7. Turn right onto County Rd 54
8. Turn left onto Witt Rd
9. Turn right onto Case Rd
10. Arrive at intersection of Case Rd & Weaver Rd

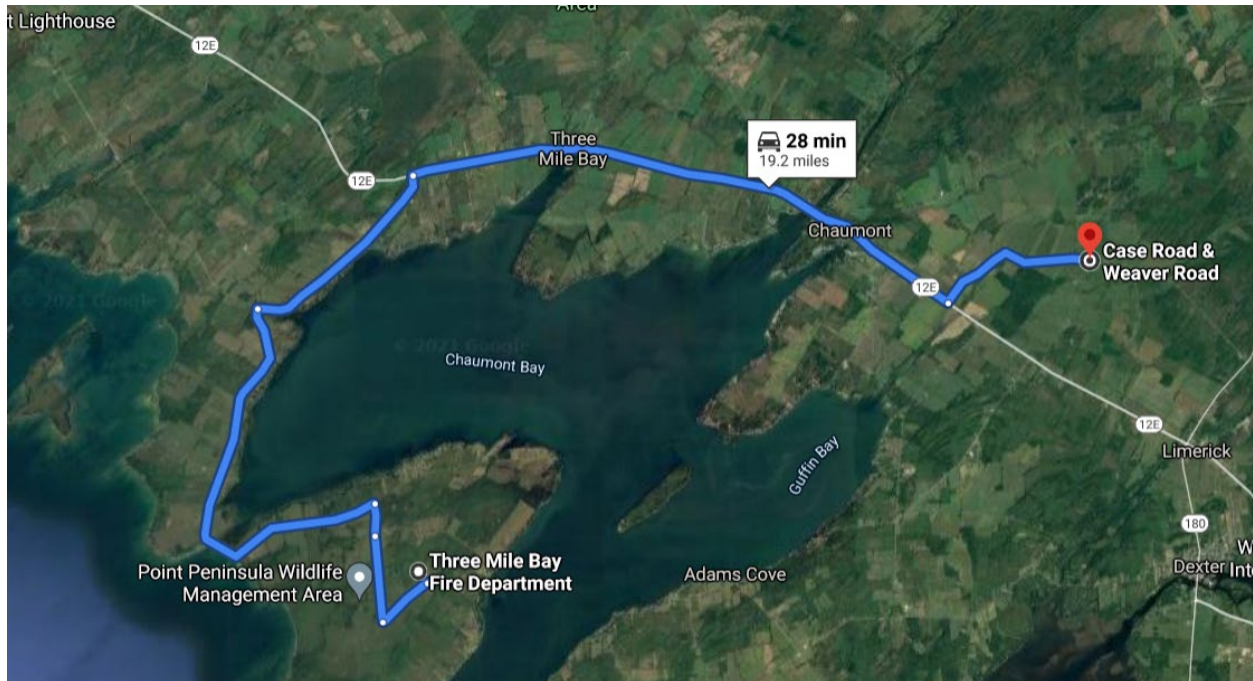
### Route 3:

From southwest: Three Mile Bay Fire Department  
Three Mile Bay, NY 13693

To: Riverside Site (Case Rd & Weaver Rd, Brownville NY)

Distance: 19.2 miles

Time: 28 minutes



### Directions:

1. Head southwest on Pine Woods Rd toward S Shore Rd
2. Turn right onto S Shore Rd
3. Continue onto County Rd 57
4. Turn left to stay on County Rd 57
5. Turn right to stay on County Rd 57
6. Turn right onto NY-12E S
7. Turn left onto Case Rd
8. Arrive at intersection of Case Rd & Weaver Rd

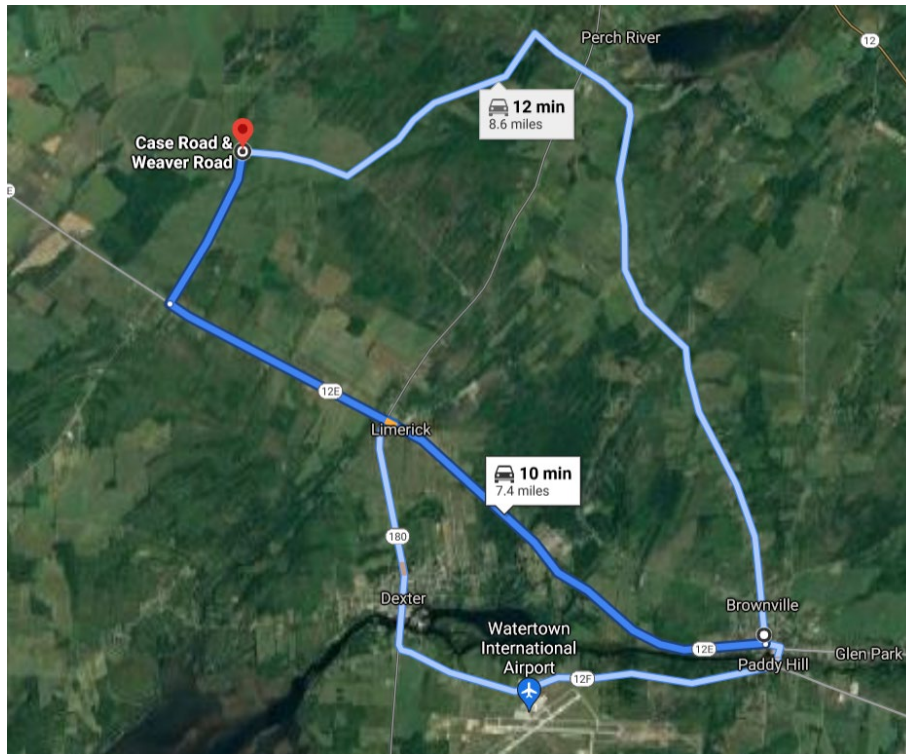
#### Route 4:

From southwest: Brownville Fire Department  
121 Brown Blvd, Brownville, NY 13615

To: Riverside Site (Case Rd & Weaver Rd, Brownville NY)

Distance: 7.4 miles

Time: 10 minutes



#### Directions:

1. Head south on Brown Blvd toward American Legion Dr
2. Turn right onto NY-12E N/W Main St
3. Turn right onto Weaver Rd
4. Arrive at intersection of Case Rd & Weaver Rd

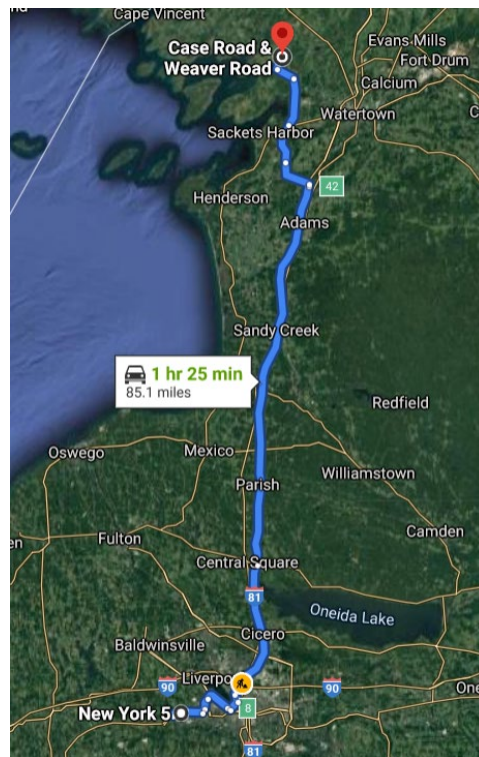
## Route 5:

From southwest: New York State Police Troop D  
Route 5, Oneida NY 13421

To: Riverside Site (Case Rd & Weaver Rd, Brownville NY)

Distance: 85.1 miles

Time: 75 minutes



## Directions:

1. Head west on NY-5 W
2. Take the exit toward Camillus/Warners
3. Turn left onto Camillus-Warners Rd/Newport Rd
4. Turn left onto the ramp to Syracuse
5. Merge onto NY-5 E
6. Use the left 2 lanes to take the NY-695 exit toward I-690/Fairgrounds/Syracuse
7. Continue onto NY-695 N
8. Use the left 2 lanes to merge onto I-690 E toward Fairgrounds/Syracuse
9. Take exit 8 for Hiawatha Blvd
10. Use any lane to turn left onto Hiawatha Blvd W
11. Use the left 2 lanes to turn left to merge onto I-81 N toward I-90
12. Keep left to stay on I-81 N

13. Keep left to stay on I-81 N
14. Take exit 42 for NY-177 toward Smithville/Adams Center
15. Turn left onto NY-177 W/S Harbor Rd
16. Continue onto County Rte 66/Old Salt Point Rd
17. Continue onto NY-180 N
18. Turn left onto NY-12E N
19. Turn right onto Weaver Rd
20. Arrive at intersection of Case Rd & Weaver Rd

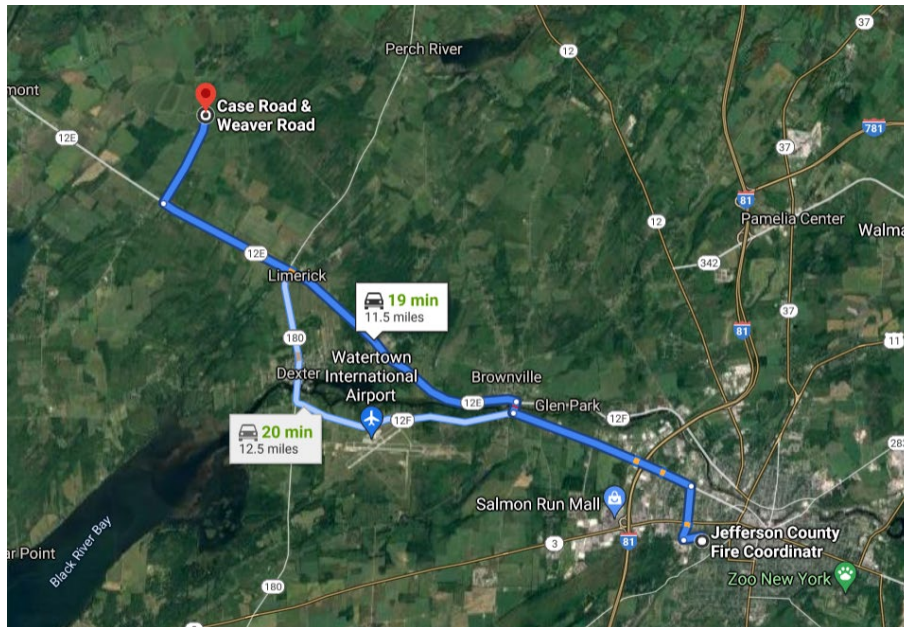
## Route 6:

From southwest: Jefferson County Fire and Emergency Management  
753 Waterman Dr, Watertown, NY 13601

To: Riverside Site (Case Rd & Weaver Rd, Brownville NY)

Distance: 11.5 miles

Time: 19 minutes



## Directions:

1. Head north toward Waterman Dr
2. Turn left onto Waterman Dr
3. Turn right onto S Bellevue Ave
4. Turn left onto Coffeen St
5. Turn right onto NY-12F E/Bridge St
6. Turn left onto NY-12E N/E Main St
7. Turn right onto Weaver Rd
8. Arrive at intersection of Case Rd & Weaver Rd



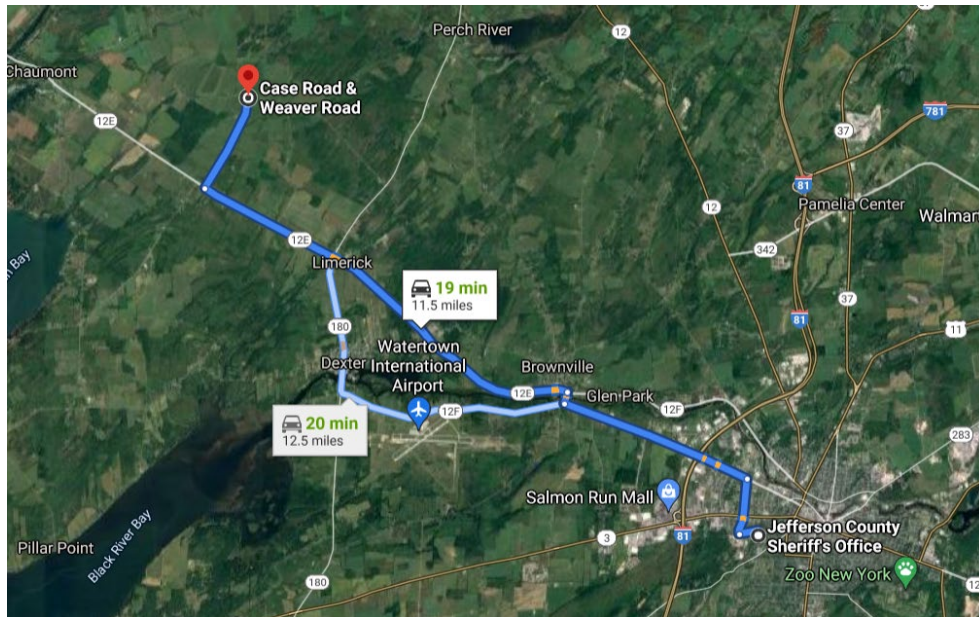
## Route 7:

From southwest: Jefferson County Sheriff's Office  
753 Waterman Dr, Watertown, NY 13601

To: Riverside Site (Case Rd & Weaver Rd, Brownville NY)

Distance: 11.5 miles

Time: 19 minutes



## Directions:

1. Head north toward Waterman Dr
2. Turn left onto Waterman Dr
3. Turn right onto S Bellew Ave
4. Turn left onto Coffeen St
5. Turn right onto NY-12F E/Bridge St
6. Turn left onto NY-12E N/E Main St
7. Turn right onto Weaver Rd
8. Arrive at intersection of Case Rd & Weaver Rd