

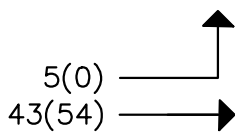
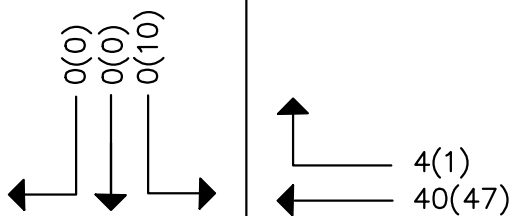


## APPENDIX 16-D

# Turning Movement Diagrams

SOMERSET COAL-FIRED  
PLANT DRIVEWAY


LAKE ROAD



NOTES:  
AM PEAK HOUR 7:00-8:00 AM  
PM PEAK HOUR 4:00-5:00 PM

### LEGEND

- ROAD
- ▶ TURNING MOVEMENT
- XX(XX) AM PEAK(PM PEAK)



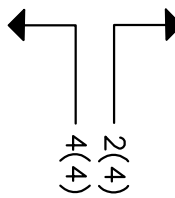
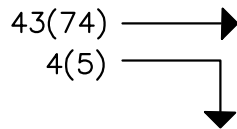
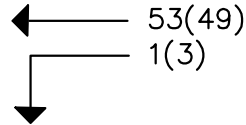
NOTES:  
1. TURNING MOVEMENT COUNT WAS CONDUCTED  
MARCH 26, 2021.



LAKE ROAD AND AES  
SOMERSET DRIVEWAY

TURNING MOVEMENT  
COUNT DIAGRAM  
APPENDIX 16-D  
FIGURE 1

LAKE ROAD




HOSMER ROAD

NOTES:  
AM PEAK HOUR 7:00–8:00 AM  
PM PEAK HOUR 4:00–5:00 PM

### LEGEND

- ROAD
- TURNING MOVEMENT
- XX(XX) AM PEAK(PM PEAK)



NOTES:  
1. TURNING MOVEMENT COUNT WAS CONDUCTED  
MARCH 25, 2021.

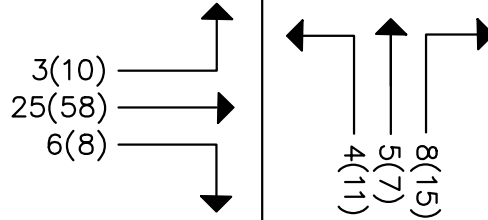
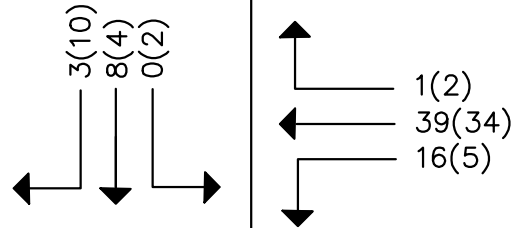


LAKE ROAD AND  
HOSMER ROAD

TURNING MOVEMENT  
COUNT DIAGRAM  
APPENDIX 16-D  
FIGURE 2

LAKE ROAD


HARTLAND ROAD



NOTES:  
AM PEAK HOUR 7:00-8:00 AM  
PM PEAK HOUR 4:00-5:00 PM

### LEGEND

- ROAD
- TURNING MOVEMENT
- XX(XX) AM PEAK(PM PEAK)

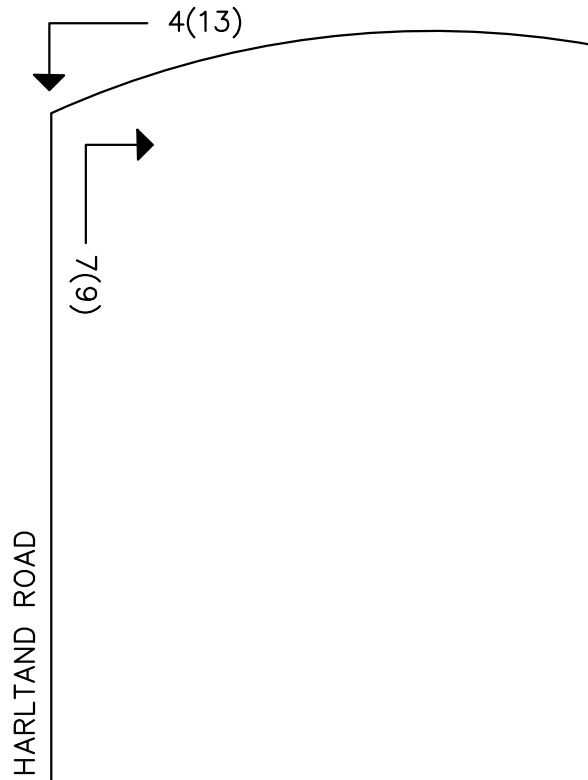


NOTES:  
1. TURNING MOVEMENT COUNT WAS CONDUCTED  
MARCH 24, 2021.



HARTLAND ROAD AND  
LAKE ROAD


TURNING MOVEMENT  
COUNT DIAGRAM  
APPENDIX 16-D  
FIGURE 3



NOTES:  
 AM PEAK HOUR 7:00–8:00 AM  
 PM PEAK HOUR 4:00–5:00 PM

### LEGEND

- ROAD
- ▶ TURNING MOVEMENT
- XX(XX) AM PEAK(PM PEAK)



NOTES:  
 1. TURNING MOVEMENT COUNT WAS CONDUCTED  
 MARCH 23, 2021.



HARLTAND ROAD

TURNING MOVEMENT  
 COUNT DIAGRAM  
 APPENDIX 16-D  
 FIGURE 4