



Legend

- ▲ Kintigh Substation/Point of Interconnection
- Proposed Cell Tower Location (approximate)
- HDD Location
- Verizon Easement (approximate)
- Verizon Underground Telecommunication Line
- Verizon Underground Telecommunications Line to be relocated
- New Verizon Underground Telecommunications Line Location
- Underground Electric Line
- Aboveground Electric Line (Cabling on Sleepers)
- Overhead Electric Line

Broadband Service Road Segment

- Asymmetric xDSL (Verizon New York Inc.)
- Cable Modem - DOCSIS 3.0 (Time Warner Cable LLC)

- Facility Site
- ⋯ 1-mile Study Area
- Municipal Boundary


 1:30,000

 0 0.25 0.5 0.75 Miles

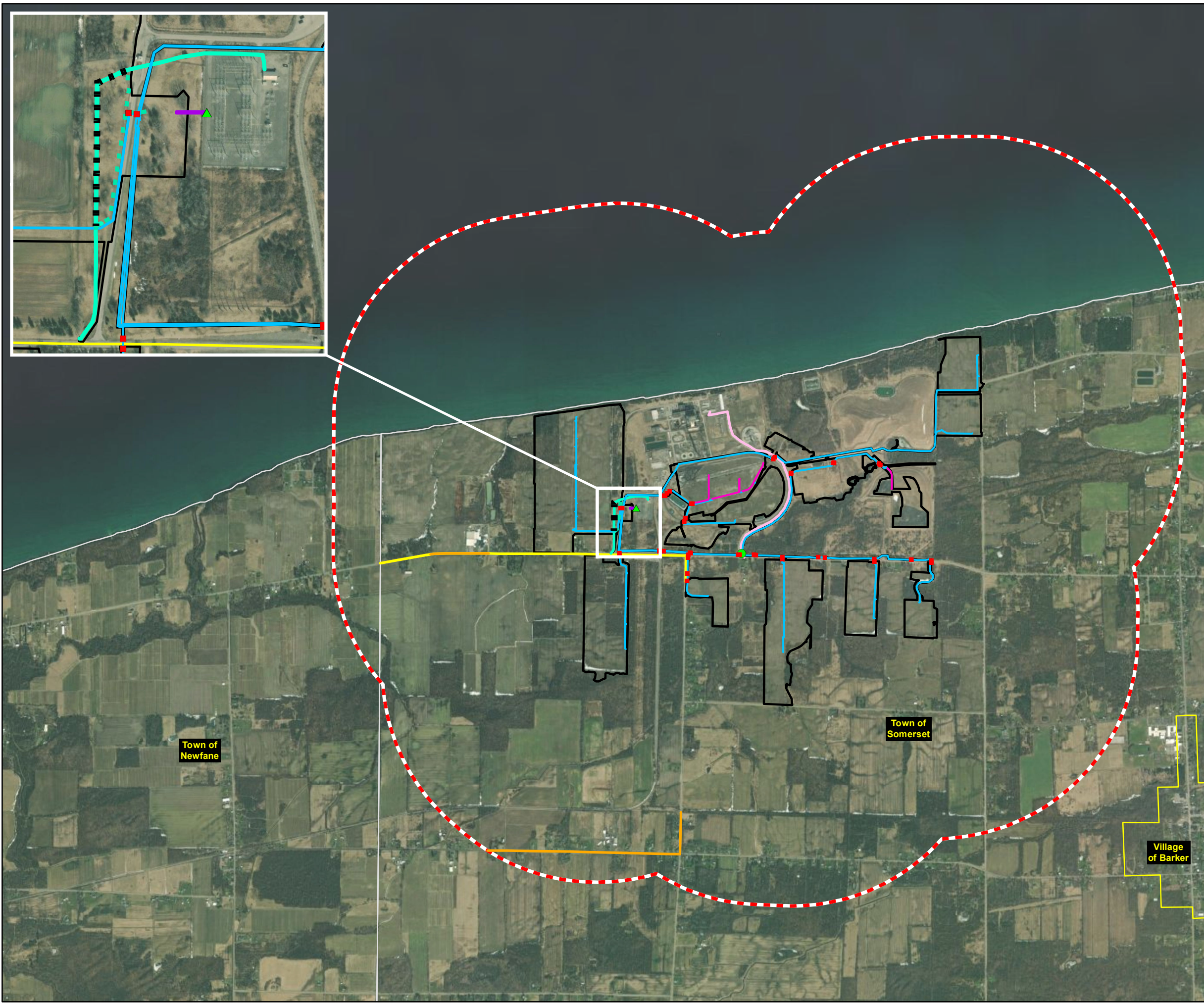


Figure 20-1
 Underground Cables, Fiber Optic Cables and Telecommunication Poles
 Somerset Solar
 Niagara County, NY
 August 2023



Source: Aerial Imagery, ESRI 2010-2020; NYS GIS Civil Boundaries, Sept 2021; NYGIS SBDD