


















Legend

-  5-mile Study Area
-  Municipal Boundary

USDA NASS Croplands (2021)

- | | |
|---|---|
|  Corn |  Developed/Low Intensity |
|  Soybeans |  Developed/Med Intensity |
|  Winter Wheat |  Deciduous Forest |
|  Rye |  Evergreen Forest |
|  Alfalfa |  Mixed Forest |
|  Other Hay/Non Alfalfa |  Grassland/Pasture |
|  Apples |  Woody Wetlands |
|  Developed/Open Space | |



1:7,200

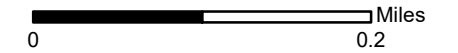


Figure 15-3

USDA NASS Croplands
 Map 49 of 49
 Somersset Solar
 Niagara County, NY
 July 2023



TETRA TECH



Source: Aerial Imagery - Esri, 2018; NYS GIS Civil Boundaries, Sept 2021; USDA 2021